

APPENDIX 2: Reconnaissance Schedule and Instructions

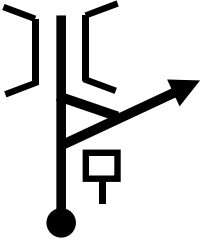
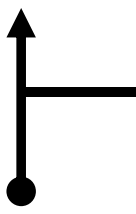

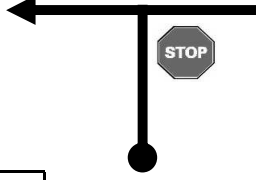
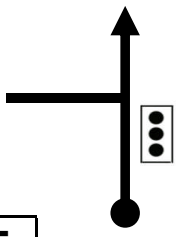
Thursday October 30, 2008

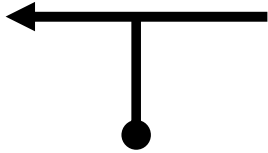
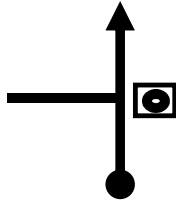
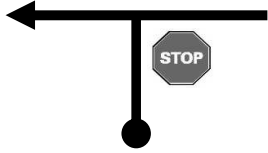
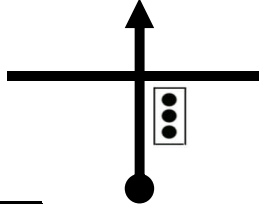
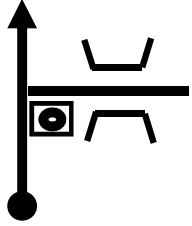
Please refer to Course Maps and Road Book when interpreting these instructions.

| <u>Special Stage</u> | <u>Distance Liaison</u> | <u>Distance SS</u> | <u>Time</u> |
|-------------------------------------------------------------------------------------------------------------------------------------------------------------|-----------------------------|------------------------|----------------------|
| Start at Rally HQ. Follow Road Book from TC 1 to TC 1A. | 49.52 | | |
| SS 1, 3, and Rogues Harbor and | -- | 4.45 | 8:10 - 8:55 |
| SS 2, 4 Lundy | 0.17 | 4.35 | |
| With <u>extreme caution</u> , recce on this narrow turnaround stage in both directions at the same time is authorized. | | | |
| Return from TC 1A, in the direction of TC 1, to Liberty, which is Instruction 12 on Page 4 of Road Book. | 31.28 | | |
| Enter <u>Route 17 West</u> in Liberty according to Instruction 1 on Page 2 of this Appendix and continue to Roscoe. | 16.70 | | |
| In <u>Roscoe</u> , continue to Walton according to Instruction 5 on Page 2 of this Appendix, which replaces Instruction 1 on Page 3. | 24.84 | | |
| In <u>Walton</u> , Continue to Fairgrounds according to Instruction 5 on Page 3 of this Appendix, which replaces Instruction 9 on Page 66 of the Road Book. | 0.48 | | |
| SS 15, 17, 19 Super Special Walton | -- | 0.38 | 10:25 - 10:45 |
| Start at Fairgrounds, Follow Road Book from TC 18 to TC 19. | 10.33 | | |
| SS 13, 14, 19, 20 Rainbow | -- | 4.55 | 11:05 - 12:00 |
| After Rainbow Stop Control, return to the Start of Rainbow by following Road Book to TC 20. | 11.56 | | |
| Make a U-turn after Rainbow Stop Control to begin Town Line. | 0.22 | | |
| SS 15, 16, 21, 22 Town Line | -- | 4.61 | 12:00 - 12:55 |
| After Town Line Stop Control, return to the Start of Town Line by following Road Book to TC 22. | 11.48 | | |
| Return to Rally HQ: After Town Line Stop Control, make a left onto Readburn Road and follow the map in Road Book to Rally HQ. | 43.32 | | |
| From Rally HQ, follow the map in Road Book to the Start of Crystal Lake Special Stage. | 23.47 | | |
| SS 5, 12 Crystal Lake | -- | 6.19 | 14:20 - 15:00 |
| Reconnaissance only in one direction is authorized. | | | |
| To return to Start after Finish, follow Road Book to TC 5B and from TC 11C to TC 12. | 1.90 2.89 | | |
| Make a U-turn after Crystal Lake Stop Control to begin Lake Nianque North Special Stage. | 0.10 | | |
| SS 7, 9, 11 and Shakedown consists of the first 2.55 miles of SS 7, 9, 11. | -- | 6.23 | 15:00 - 16:00 |
| To go to <u>Davis Lake North</u> , after Lake Nianque Stop Control follow Road Book to TC 7C | 2.81 | | |
| and from TC 7C to TC 8. | 2.82 | | |
| SS 6, 8, 10 Davis Lake North | 0.52 | 2.06 | |
| To go to <u>Lake Nianque North</u> , after Davis Lake Stop Control Follow Road Book to TC 9. | | | |

Recce Lake Nianque and Davis Lake together. Reconnaissance is authorized only in one direction.

Reminder: Maximum speed on Special Stages during reconnaissance is 30 miles per hour or as posted, whichever is less. The speeds will be enforced by marshals and police.

| | | | | | | |
|-------------------|---------|-------------------------------------------------------------------------------------|--|-----------------------------------------------------------------------------------------------------------------------------------------------|------------|---------------|
| TC Liberty | | DISTANCE: | | Day: | Appendix 2 | PAGE: 2 of 3 |
| TC Roscoe | | 16.70 Miles | | SPECIAL STAGE: | | |
| SPECIAL STAGE | | AVERAGE: | | TIME ALLOWED: | | |
| | | Miles | | mph | | STAGE RECORD: |
| DISTANCE | | DIRECTION | | INFORMATION | | DIST. TO GO |
| TOTAL | PARTIAL | | | | | |
| 0.00 | 0.00 |  | | Binghamton 80 Liberty 1 New York 97 Route 17 West Rt 52 West Rt 17 East | | 16.70 |
| | | 1 | | | | |
| 0.20 | 0.20 |  | | Triangle Road Clements Road Enter Route 17 West | | 16.50 |
| | | 2 | | | | |
| 16.32 | 16.12 |  | | Exit 94 Roscoe Walton Route 206 Downsville Oneonta | | 0.38 |
| | | 3 | | | | |
| 16.49 | 0.17 |  | | Route 206 West | | 0.21 |
| | | 4 | | | | |
| 16.70 | 0.21 |  | | Route 206 West Route 17 East | | 0.00 |
| | | 5 | | | | |

| TC Roscoe | | DISTANCE: | | Day: | Appendix 2 | PAGE: 3 of 3 |
|-----------------------|---------|-------------------------------------------------------------------------------------|----------------------------------------------------------------------------------------------------------------|----------------|------------|---------------|
| TC Fairgrounds | | 24.84 Miles | | SPECIAL STAGE: | | |
| SPECIAL STAGE | | AVERAGE: | | TIME ALLOWED: | | |
| | | Miles | | mph | | STAGE RECORD: |
| DISTANCE | | DIRECTION | INFORMATION | DIST. TO GO | | |
| TOTAL | PARTIAL | | | | | |
| 0.00 | 0.00 |  | Route 206 West To Route 17 West | 24.84 | | |
| | | 1 | | | | |
| 0.29 | 0.29 |  | Route 91 Route 17 | 24.55 | | |
| | | 2 | | | | |
| 11.56 | 11.27 |  | Route 206 West Route 30 South Downsville 3 Walton 13 Margaretville 23 Route 30 North | 13.28 | | |
| | | 3 | | | | |
| 14.71 | 3.15 |  | Route 206 West Route 30 South | 10.13 | | |
| | | 4 | | | | |
| 24.84 | 10.13 |  | To Fairgrounds Route 206 | 0.00 | | |
| | | 5 | | | | |